

First Reading: May 3, 2016  
Second Reading: May 10, 2016

MR 2016-047  
MAP Engineers  
c/o Mike Price and Peter Cory  
District 4

ORDINANCE NO. 13051

AN ORDINANCE CLOSING AND ABANDONING A SEWER  
EASEMENT LOCATED AT 1813 MORRIS HILL ROAD,  
SUBJECT TO CERTAIN CONDITIONS.

SECTION 1. BE IT ORDAINED BY THE CITY COUNCIL OF THE CITY OF  
CHATTANOOGA, TENNESSEE, That the sewer easement located at 1813 Morris Hill Road, as  
shown on the maps attached hereto and made a part hereof by reference, be and is hereby closed  
and abandoned, subject to certain conditions:

Abandonment of part of a 20 foot sewer easement located at 1813  
Morris Hill Road starting at Sta. 3+39 on line "B-7.1" per MF  
#51840 and ending at Sta. 4+13 on line "B-7.1" per MF #51840, as  
shown on Exhibit "A", dated 2/15/16 and filed with the application  
request. Tax Map No. 159K-A-009 (part).


SECTION 2. BE IT FURTHER ORDAINED, That this abandonment shall be subject to  
the relocation of the sanitary sewer as approved by the City Engineer.

SECTION 3. BE IT FURTHER ORDAINED, That this Ordinance shall take effect two  
(2) weeks from and after its passage.

Passed on second and final reading: May 10, 2016

  
CHAIRPERSON

APPROVED:  DISAPPROVED:

  
MAYOR

/mem



# MR 2016-047 Sewer Easement Abandonment

PLANNING COMMISSION RECOMMENDATION FOR  
 CASE NO. MR-2016-47: Approve



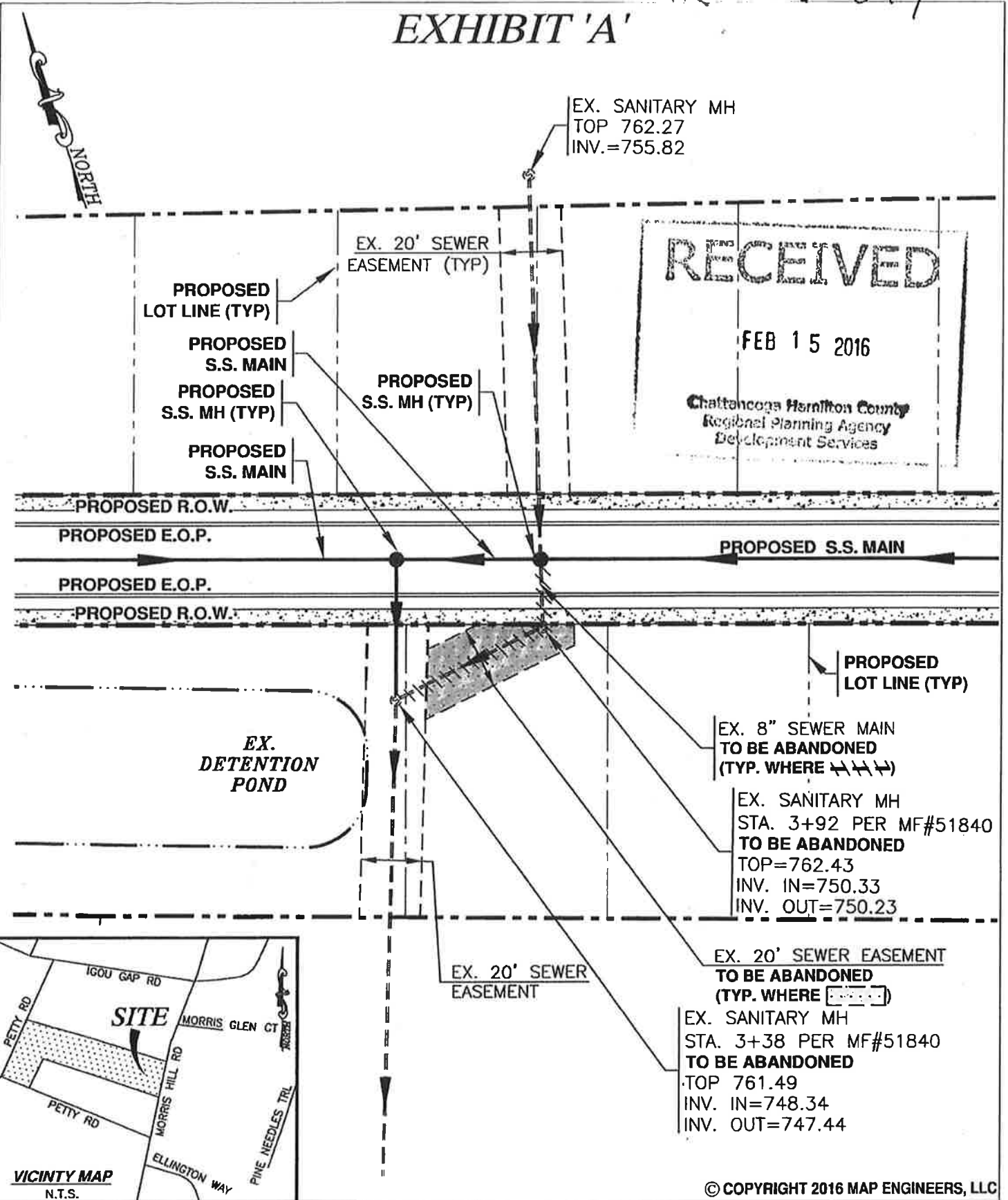
200 ft

**Chattanooga Hamilton County Regional Planning Agency**

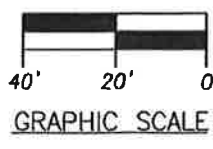


MR 2016-047

# EXHIBIT 'A'



© COPYRIGHT 2016 MAP ENGINEERS, LLC



**ALL RIGHTS RESERVED**  
This drawing is the property of M.A.P. Engineers, LLC and shall not be reproduced in whole or in part. This drawing shall not be used for the construction of any other project without the written permission of the Engineer.

DRAWN	GMH
CHECKED	MAP
DATE	2/1/2016
SCALE	1" = 40'
MAP PROJECT:	15-153



Tel.(423) 855-5554  
Fax.(423) 485-8110  
7380 Applegate Ln.  
Chattanooga, TN 37421